















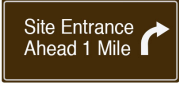

LEARNING ROAD SIGN SAFETY

SHAPES

Shapes	Example	Meaning
Octagon		Always means STOP
Upside Down Triangle		Always means YIELD
Diamond		Warning of possible hazard ahead, such as slippery or winding road or intersection
Pennant		Warning of a no passing zone
Round		Railroad crossing up ahead
Pentagon		School zone or school crossing ahead. County route signs in some states.
Horizontal Rectangle		Guide/information signs, such as ROUTE MARKERS, DESTINATION, or ROAD CLOSED
Vertical Rectangle or Square		Regulatory notice, such as KEEP RIGHT, ONE WAY or DO NOT PASS
Shield		Route marker for interstate highways







LEARNING ROAD SIGN SAFETY

COLORS

Color	Example	Meaning
Red		Stop, yield, do not enter, or wrong way
Green		Directs you to go or guides you where to go
Yellow		General warning to take caution for hazards or changes ahead; slow down
Black and White		Regulatory notice, such as speed limit
Orange		Construction or maintenance ahead
Brown		Scenic, historic, or recreational points of interest
Blue		Guides motorists to assistance or services (food, gas, etc.); handicap parking or facilities

LEARNING ROAD SIGN SAFETY

STANDARD ROAD SIGN SYMBOLS

Color	Example	Meaning
Children on yellow pentagon		School zone ahead
Squiggly arrow on yellow diamond		Winding road ahead
Two up and down arrows on yellow diamond		Two-way traffic
Up arrow and red octagon on yellow diamond		Stop ahead
“H” on blue square		Hospital nearby
Two Rs on either side of an X on yellow circle		Railroad crossing